

Corkish

Bailieborough, Co Cavan

Site on 0.66 Acre / 0.27 Ha

with

Full Planning Permission for
Dormer Bungalow

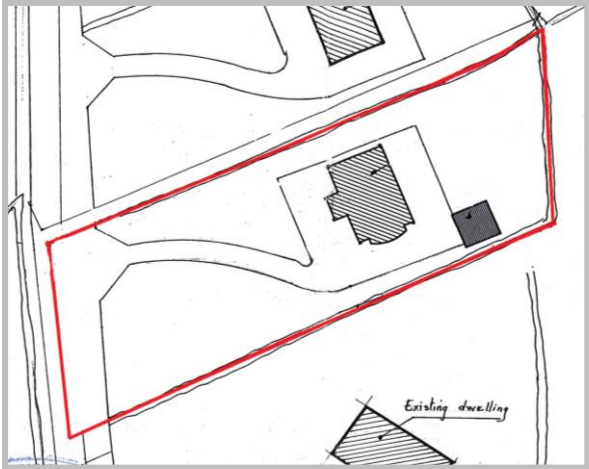


Elevated Site with Views

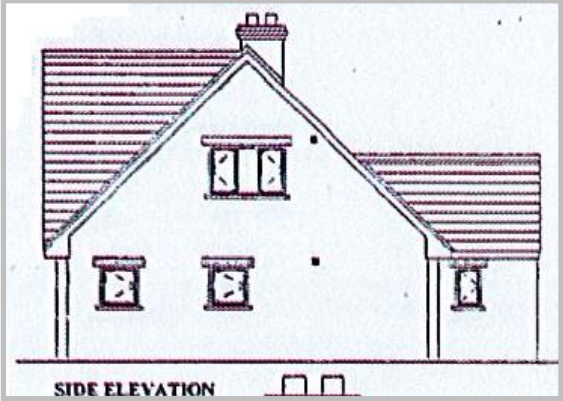
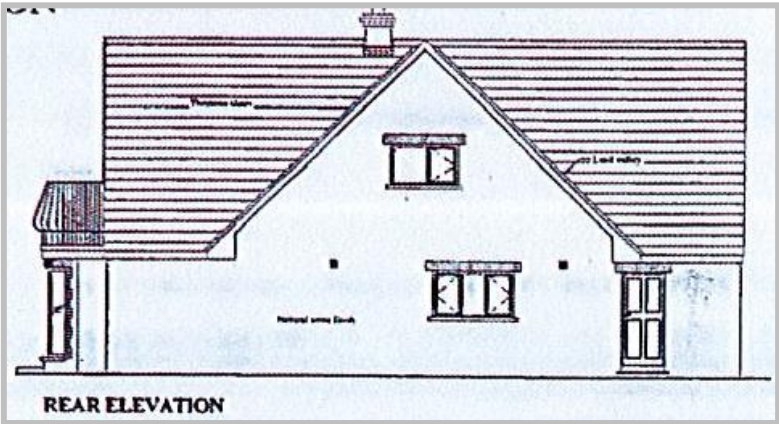
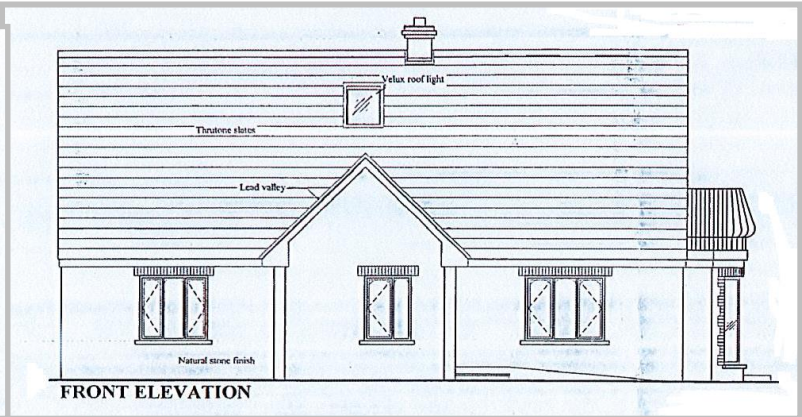
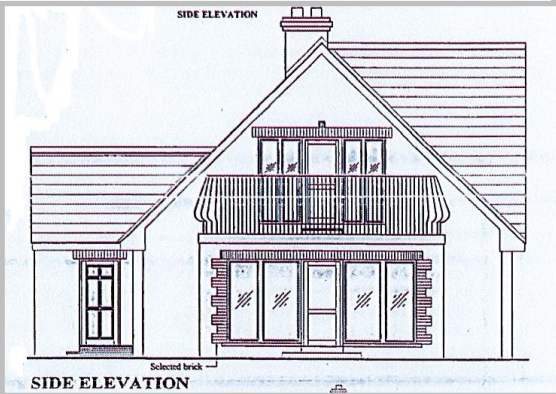
Within the Town Boundary

Main Services Available

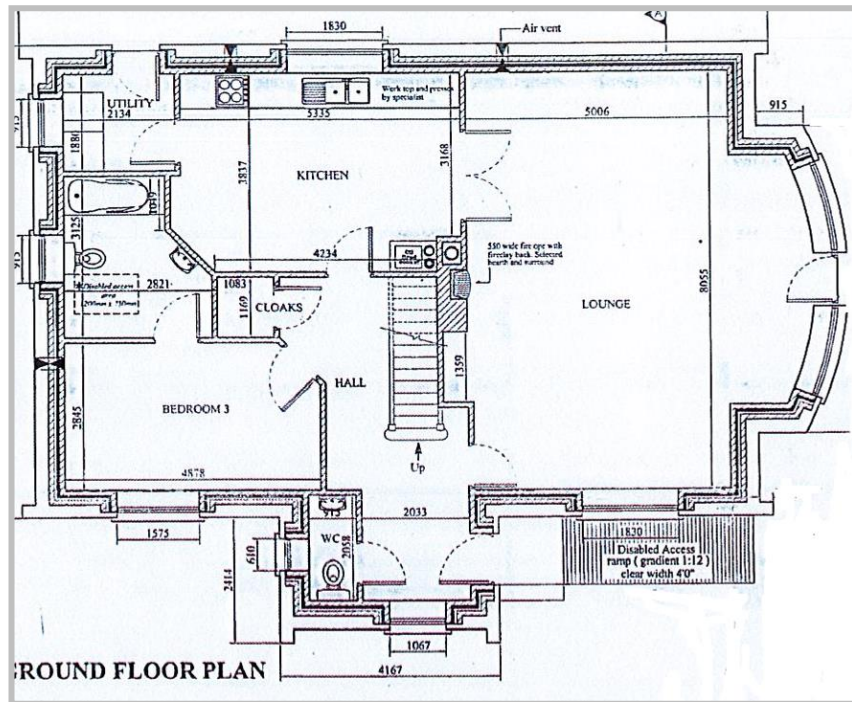
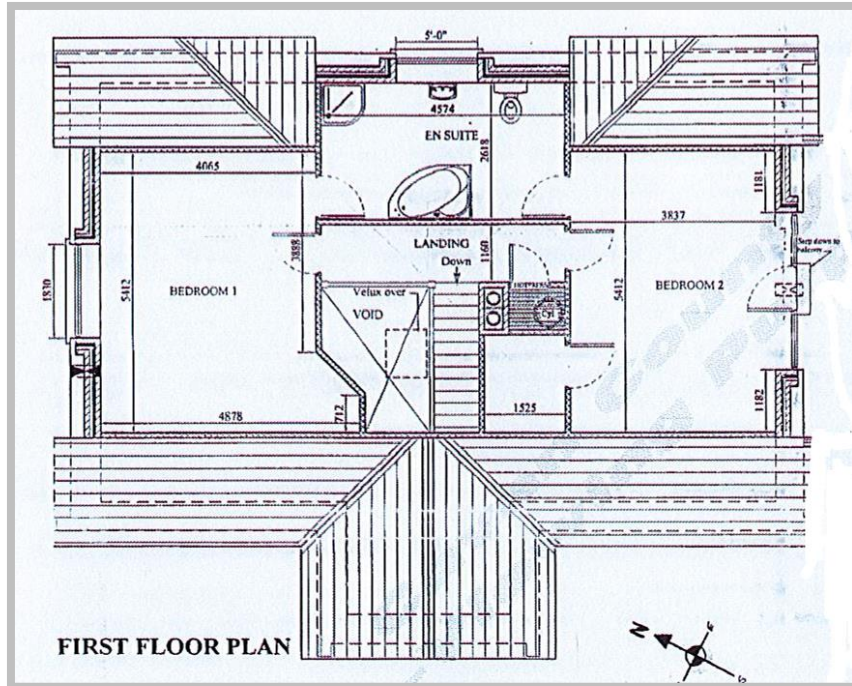
Site Layout /Identification Map



Front, Rear & Side Elevations



Gross Internal Floor Area 190 sq. m / 2,044 .4 sq. ft.



Planning Ref: 13/198
Contribution to Cavan Co. Council €6,064
Detailed Planning Pack Available on Request

Location Map



Maps and plans are not to scale.
They are for information purposes only.

Directions: Take the Kingscourt Road, R165 go straight on at roundabout.....take first left and vere to the left ...the property is the on the right hand side.

All Enquiries and order to view through Sole Selling Agent
Peter Murtagh Chartered Surveyors Auctioneers & Agents

Tel: 042 966 5355
website: www.petermurtagh.ie

Email: info@petermurtagh.ie

Property Services Regulatory Authority Licence No. 001292

These particulars are issued on the implicit understanding that all negotiations are conducted through this agency and whilst care is taken in setting out these details we do not guarantee their accuracy nor do they form a contract or any part thereof.